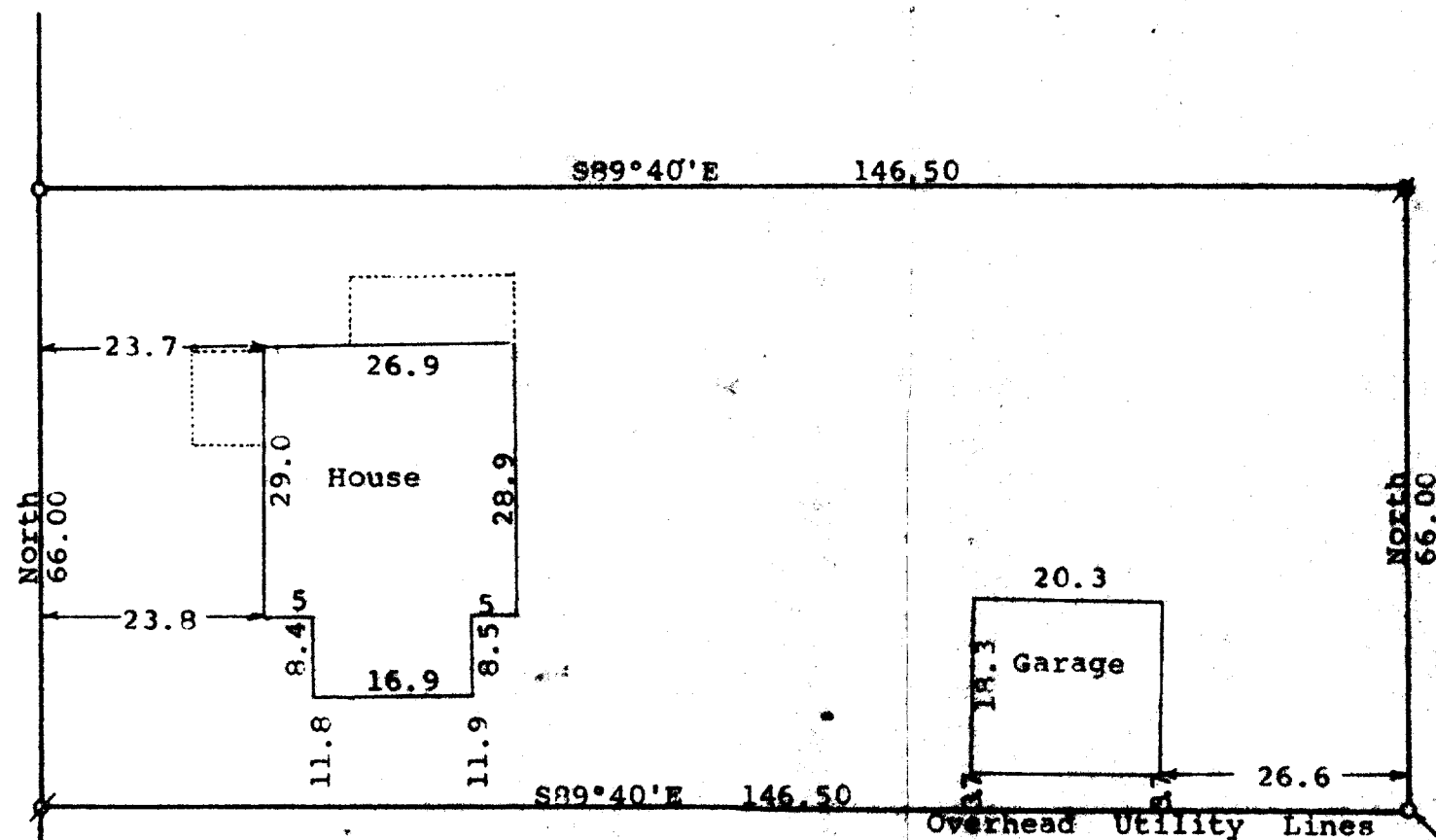


DUNHAM SURVEYING, S.C.
SURVEYING & SUBDIVIDING
DELAVER, WISCONSIN 53115

SEVENTH

NORTH

STREET



Point described as being located 146.5 feet west and 223 feet north of the northwest corner of Lot 5, Block 3 of J. B. Devendorfs Addition to the Village (Now City) of Delavan

N

Scale - 1" = 20'
Ø = 1" Iron Pipe Found
O = 3/4" Iron Pipe Found
Bearings referenced to the assumed bearing of North along the east line of North 7th Street
Survey ordered by:
Myron Mathison
197 North 7th Street
Delavan, WI 53115

STATE OF WISCONSIN)
COUNTY OF WALWORTH) SS



I, George T. Dunham, Surveyor, certify that I have surveyed the property described as follows:

A parcel of land located in the Northwest 1/4 of Section 17, T 2 N, R 16 E, City of Delavan, Walworth County, Wisconsin, described as follows: Beginning at a point located 146.5 feet West and 223.0 feet North of the Northwest corner of Lot 5, Block 3 of J. B. Devendorfs Addition to the Village (Now City) of Delavan; thence West on the North line of land formerly owned by R. H. Bristol 146.50 feet to the east line of Seventh Street; thence North along the east line of said street 66.00 feet; thence East and parallel with the north line of land formerly owned by R. H. Bristol, 146.50 feet to the land owned by Lathrop; thence South along the west line of Lathrop's land 66.00 feet to the place of beginning, subject to easements of record.

and that the plat shown hereon is a correct representation thereof and shows the size and location of the property, its exterior boundaries, the location of all visible structures and dimensions of all principal buildings thereon, boundary fences, apparent easements, roadways and visible encroachments, if any, and that I have surveyed the property hereon described, according to the official records, to the best of my knowledge and belief.

December 15, 1993

George T. Dunham
George T. Dunham, Surveyor



100-470

100-429